


**State Environmental Planning Policy (Sydney Region Growth Centres) 2006**

**North West Growth Centre  
Riparian Protection Area Map -  
sheet RPN\_005**

**LEGEND**

**Riparian Area**


 Riparian Protection Area

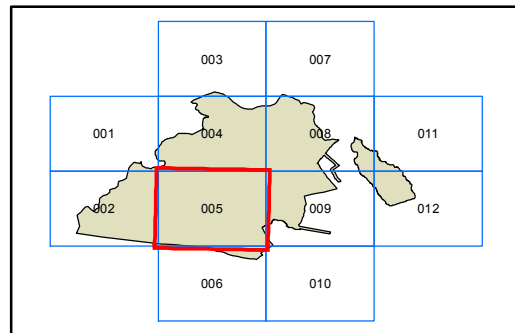
**Growth Centres Boundaries**

 North West Growth Centre Boundary

 North West Growth Centre Precinct Boundary

**Cadastral**

 Cadastral 01/08/11 © Land and Property Information (LPI)



0 0.1 0.2 0.3 0.4 Kilometres



Scale: 1:20,000 @ A3

Projection: GDA 1994  
Zone 56

Map Identification Number  
SEPP\_SRGC\_NW\_RPN\_005\_020\_20110916

