





**State Environmental Planning Policy (Sydney Region Growth Centres) 2006**

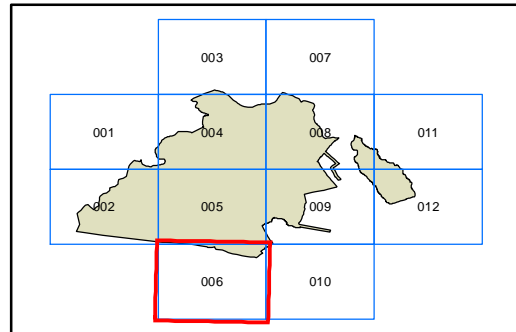
**North West Growth Centre Riparian Protection Area Map - sheet RPN\_006**

**LEGEND**

**Riparian Area**  
 Riparian Protection Area

**Growth Centres Boundaries**  
 North West Growth Centre Boundary  
 North West Growth Centre Precinct Boundary

**Cadastral**  
 Cadastral 01/03/12 © Land and Property Information (LPI)



0 0.1 0.2 0.3 0.4 Kilometres



Scale: 1:20,000 @ A3

Projection: GDA 1994  
Zone 56

Map Identification Number  
SEPP\_SRGC\_NW\_RPN\_006\_020\_20120316

