



State Environmental Planning Policy (Sydney Region Growth Centres) 2006



South West Growth Centre Development Control Map - sheet DVC_006

LEGEND


Development Control Map

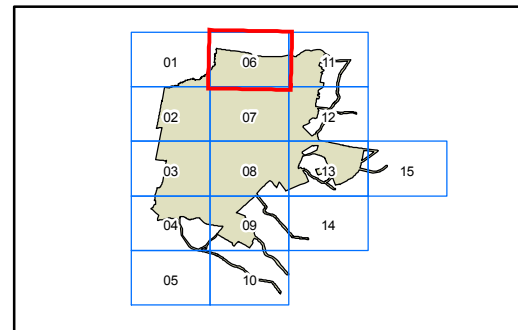
-  Flood Prone and Major Creeks Land
-  Transitional Land

Growth Centres Boundaries

-  South West Growth Centre Boundary
-  South West Growth Centre Precinct Boundary

Cadastre

-  Cadastre 23/07/09 © Dept of Lands



0 0.1 0.2 0.3 0.4 Kilometres

Scale: 1:20,000 @ A3

Projection: GDA 1994
Zone 56

Map Identification Number
SEPP_SRGC_SW_DVC_006_020_20090723

