



# State Environmental Planning Policy (Sydney Region Growth Centres) 2006



## South West Growth Centre Development Control Map - sheet DVC\_007

### LEGEND


#### Development Control Map

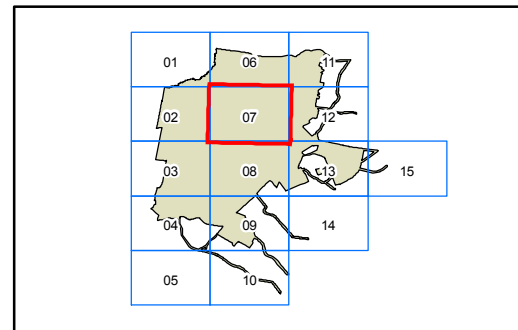
-  Flood Prone and Major Creeks Land
-  Transitional Land

#### Growth Centres Boundaries

-  South West Growth Centre Boundary
-  South West Growth Centre Precinct Boundary

#### Cadastre

-  Cadastre 23/07/09 © Dept of Lands



0 0.1 0.2 0.3 0.4 Kilometres

Scale: 1:20,000 @ A3

Projection: GDA 1994  
Zone 56

Map Identification Number  
SEPP\_SRGC\_SW\_DVC\_007\_020\_20090723

