








**State Environmental Planning
Policy (Sydney Region Growth
Centres) 2006**



**South West Growth Centre
Land Reservation Acquisition Map
Sheet LRA_004**

LEGEND


Land Reservation Acquisition

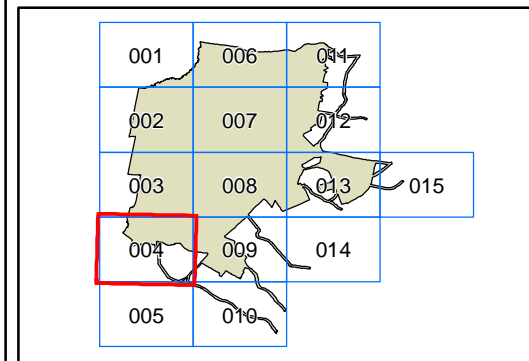
-  Classified Road (SP2)
-  Community Facility (B1)
-  Community Facility (B2)
-  Community Facility (B4)
-  Educational Establishment (B4)
-  Educational Establishment (SP2)
-  Health Services Facility (B4)
-  Local Drainage (SP2)
-  Local Open Space (RE1)
-  Local Road (SP2)
-  Railway (SP2)

Growth Centre Boundaries

-  South West Growth Centre Boundary
-  South West Growth Centre Precinct Boundary

Cadastre

-  Cadastre © 18/09/2013 NSW LPI






Projection: GDA 1994
 Zone 56
 Scale: 1:20,000 @ A3

Map Identification Number: SEPP_SRGC_SW_LRA_004_020_20130918

