











**State Environmental Planning Policy (Sydney Region Growth Centres) 2006**



South West Growth Centre  
Land Reservation Acquisition Map  
Sheet LRA\_006

**LEGEND**


**Land Reservation Acquisition**

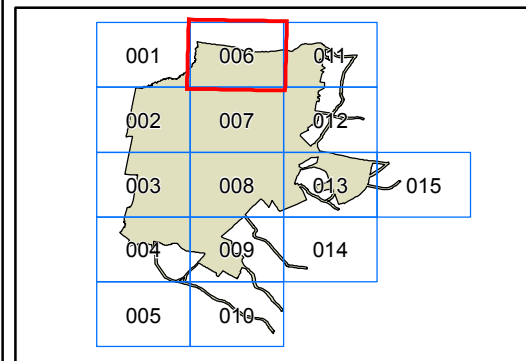
-  Classified Road (SP2)
-  Community Facility (B1)
-  Community Facility (B2)
-  Community Facility (B4)
-  Educational Establishment (B4)
-  Educational Establishment (SP2)
-  Health Services Facility (B4)
-  Local Drainage (SP2)
-  Local Open Space (RE1)
-  Local Road (SP2)
-  Railway (SP2)

**Growth Centre Boundaries**

-  South West Growth Centre Boundary
-  South West Growth Centre Precinct Boundary

**Cadastre**

-  Cadastre © 15/02/2013 NSW LPI



Projection: GDA 1994  
Zone 56

Scale: 1:20,000 @ A3

Map Identification Number: SEPP\_SRGC\_SW\_LRA\_006\_020\_20130215

