

State Environmental Planning Policy (Sydney Region Growth Centres) 2006



South West Growth Centre
Land Reservation Acquisition Map
Sheet LRA_009

LEGEND


Land Reservation Acquisition

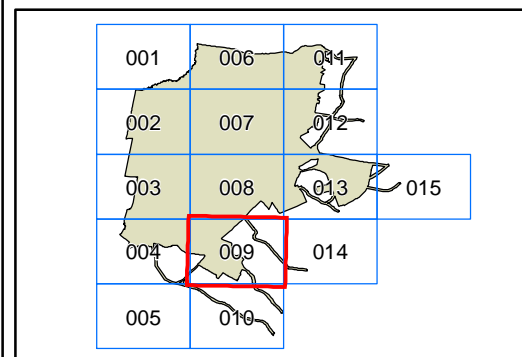
-  Classified Road (SP2)
-  Community Facility (B1)
-  Community Facility (B2)
-  Community Facility (B4)
-  Educational Establishment (B4)
-  Educational Establishment (SP2)
-  Health Services Facility (B4)
-  Local Drainage (SP2)
-  Local Open Space (RE1)
-  Local Road (SP2)
-  Railway (SP2)

Growth Centre Boundaries

-  South West Growth Centre Boundary
-  South West Growth Centre Precinct Boundary

Cadastral

-  Cadastral © 15/10/2013 NSW LPI



Projection: GDA 1994
Zone 56

Scale: 1:20,000 @ A3

Map Identification Number: SEPP_SRGC_SW_LRA_009_020_20131015

