




Planning &
Environment

State Environmental Planning Policy (Sydney Region Growth Centres) 2006



South West Growth Centre
Land Reservation Acquisition Map
Sheet LRA_009

LEGEND


Land Reservation Acquisition

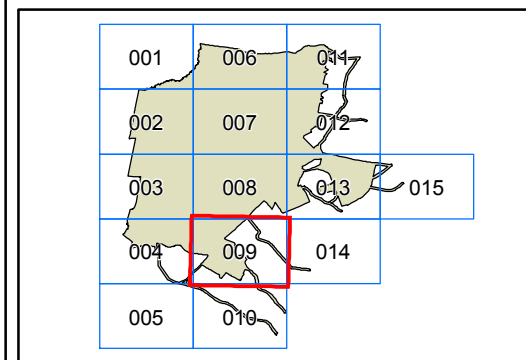
-  Classified Road (SP2)
- Community Facility (B1)
- Community Facility (B2)
- Community Facility (B4)
- Community Facility (SP2)
- Educational Establishment (B4)
- Educational Establishment (SP2)
- Health Services Facility (B4)
- Local Drainage (SP2)
- Local Open Space (RE1)
- Local Road (SP2)
- Railway (SP2)
- Unclassified Regional Road Denham - Court Road (SP2)

Growth Centre Boundaries

-  South West Growth Centre Boundary
-  South West Growth Centre Precinct Boundary

Cadastre

-  Cadastre © 22/02/2016 NSW LPI



Projection: GDA 1994
Zone 56

Scale: 1:20,000 @ A3

Map Identification Number: SEPP_SRGC_SW_LRA_009_020_20160222

