











State Environmental Planning Policy (Sydney Region Growth Centres) 2006



**South West Growth Centre
Land Reservation Acquisition Map
Sheet LRA_011**

LEGEND


Land Reservation Acquisition

-  Classified Road (SP2)
-  Community Facility (B1)
-  Community Facility (B2)
-  Community Facility (B4)
-  Educational Establishment (B4)
-  Educational Establishment (SP2)
-  Health Services Facility (B4)
-  Local Drainage (SP2)
-  Local Open Space (RE1)
-  Local Road (SP2)
-  Railway (SP2)

Growth Centre Boundaries

-  South West Growth Centre Boundary
-  South West Growth Centre Precinct Boundary

Cadastre

-  Cadastre © 15/02/2013 NSW LPI

