













**State Environmental Planning  
Policy (Sydney Region Growth  
Centres) 2006**


**South West Growth Centre  
Land Zoning Map -  
sheet LZN\_004**

**LEGEND**

**Zone**

-  B1 Neighbourhood Centre
-  B2 Local Centre
-  B4 Mixed Use
-  B5 Business Development
-  E2 Environmental Conservation
-  E4 Environmental Living
-  IN1 General Industrial
-  R1 General Residential
-  R3 Medium Density Residential
-  RE1 Public Recreation
-  RE2 Private Recreation
-  SP2 Infrastructure



**Special Provisions**

-  Additional permitted uses. (Appendix 1, Schedule 1)


**Original SEPP Zones**

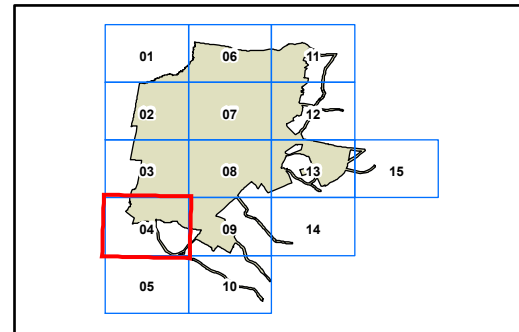
-  Public Recreation - Regional

**Growth Centres Boundaries**

-  South West Growth Centre Boundary
-  South West Growth Centre Precinct Boundary

**Cadastre**

-  Cadastre 18/01/10 © Dept of Lands



0 0.1 0.2 0.3 0.4 Kilometres

Scale: 1:20,000 @ A3

Projection: GDA 1994  
Zone 56

Map Identification Number  
SEPP\_SRGC\_SW\_LZN\_004\_020\_20100118

