



















State Environmental Planning Policy (Sydney Region Growth Centres) 2006

South West Growth Centre
Land Zoning Map
Sheet LZN_004

LEGEND



Zone

-  B1 Neighbourhood Centre
-  B2 Local Centre
-  B3 Commercial Core
-  B4 Mixed Use
-  B5 Business Development
-  B7 Business Park
-  E2 Environmental Conservation
-  E3 Environmental Management
-  E4 Environmental Living
-  IN1 General Industrial
-  IN2 Light Industrial
-  R1 General Residential
-  R2 Low Density Residential
-  R3 Medium Density Residential
-  RE1 Public Recreation
-  RE2 Private Recreation
-  RU6 Transition
-  SP2 Infrastructure


Original SEPP Zones

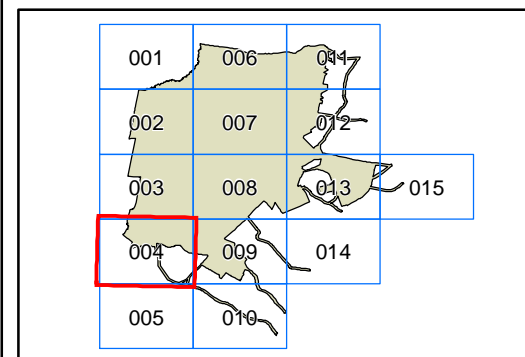
-  Public Recreation - Regional

Growth Centre Boundaries

-  South West Growth Centre Boundary
-  South West Growth Centre Precinct Boundary

Cadastre

-  Cadastre © 18/09/2013 NSW LPI



0 0.1 0.2 0.3 0.4 0.5 km

Projection: GDA 1994
Zone 56

Scale: 1:20,000 @ A3

Map Identification Number: SEPP_SRGC_SW_LZN_004_020_20130918

