



State Environmental Planning Policy (Sydney Region Growth Centres) 2006

South West Growth Centre
Land Zoning Map -
Sheet LZN_004



Zone

- | | |
|-----|--|
| B1 | Neighbourhood Centre |
| B2 | Local Centre |
| B3 | Commercial core |
| B4 | Mixed Use |
| B5 | Business Development |
| B7 | Business Park |
| C2 | Environmental Conservation |
| C3 | Environmental Management |
| C4 | Environmental Living |
| IN1 | General Industrial |
| IN2 | Light Industrial |
| R1 | General Residential |
| R2 | Low Density Residential |
| R3 | Medium Density Residential |
| RE1 | Public Recreation |
| RE2 | Private Recreation |
| RU6 | Transition |
| SP2 | Infrastructure |
| TIN | SEPP (Transport and Infrastructure) 2021 |

Original SEPP Zones

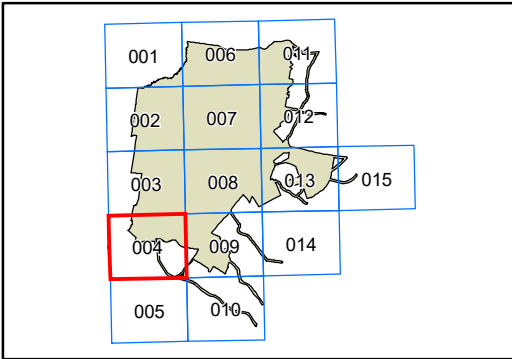
- Public Recreation - Regional

Growth Centre Boundaries

-  South West Growth Centre Boundary
-  South West Growth Centre Precinct Boundary

Cadastre

- Cadastre 14/12/2022 © Spatial Services



Projection: GDA 1994
MGA Zone 56



Scale: 1:20,000 @ A3

Map Identification Number: SEPP_SRGC_SW_LZN_004_020_20221214

