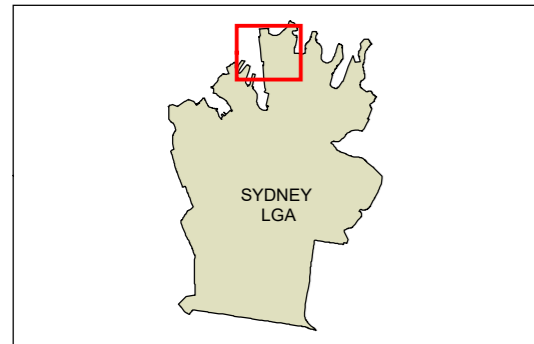
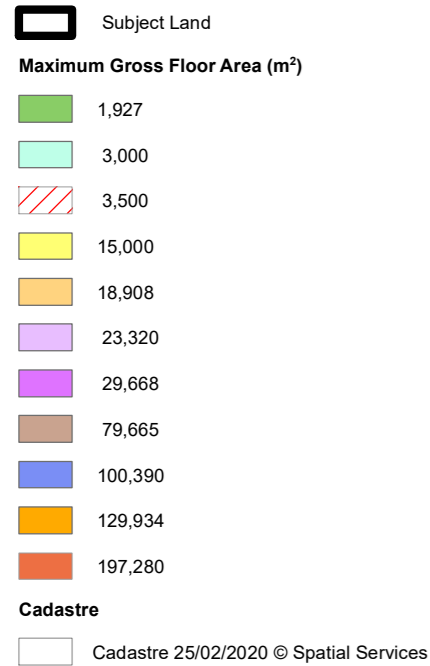


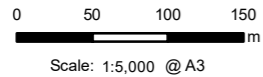


State Environmental Planning Policy (State Significant Precincts) 2005 Barangaroo Gross Floor Area Map

Sheet GFA_001



Projection: MGA Zone 56
Datum: GDA94



Scale: 1:5,000 @ A3

