

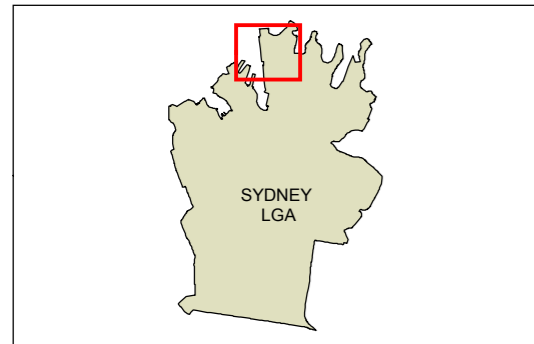


State Environmental Planning Policy (State Significant Precincts) 2005 Barangaroo Land Application Map

Sheet LAP 001

-  Subject Land
- Cadastre**
-  Cadastre 01/06/2016 © Land and Property Information



Projection: MGA Zone 56
Datum: GDA94
Scale: 1:5,000 @ A3

Map Identification Number
SEPP_SSP_BAR_LAP_001_20160601

