



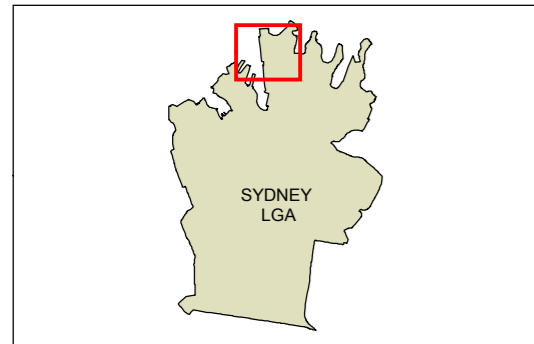


**State Environmental Planning Policy
(State Significant Precincts) 2005
Barangaroo Land Zoning Map**

Sheet LZN 001

-  Subject Land
- Zone**
-  B4 Mixed Use
-  RE1 Public Recreation
-  Cadastre 01/06/2016 © Land and Property Information



Projection: MGA Zone 56
Datum: GDA94

