


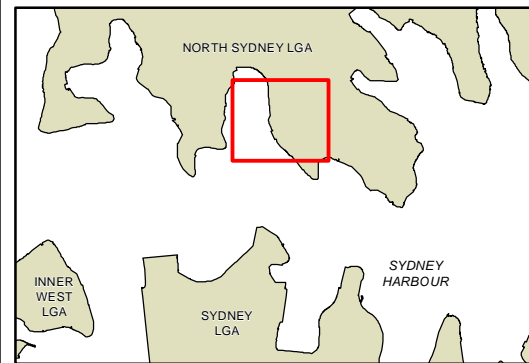

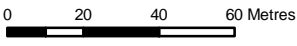


State Environmental Planning Policy (State Significant Precincts) 2005

Luna Park Amusement Zone Map

-  Luna Park Land Application
-  Exempt and complying development rides and amusement zone
-  Midway
- Cadastre**
-  Cadastre 19/11/2018 © Spatial Services



Projection: GDA 1994 MGA Zone 56
 Scale: 1:2,000 @ A3

Map Identification Number: SEPP_SSP_LUP_AMZ_001_20181119

