









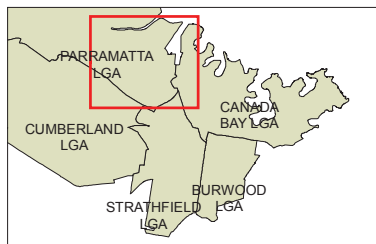


**State Environmental Planning Policy  
(State Significant Precincts) 2005  
Sydney Olympic Park  
Land Zoning Map**

sheet LZN 001

-  Subject Land
- Zone**
-  B1 Neighbourhood Centre
-  B4 Mixed Use
-  E1 National Parks and Nature Reserves
-  E2 Environmental Conservation
-  E3 Environmental Management
-  RE1 Public Recreation
-  SP2 Infrastructure
- Additional Permitted Use**
-  Newington Armament Depot and Nature Reserve
- Cadastral**
-  Cadastral 06/05/2016 © NSW LPI



Projection: MGA Zone 56  
Datum: GDA94  
Scale: 1:15,000@A3

