



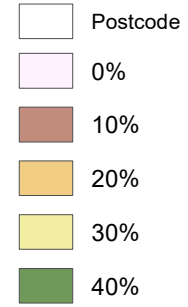
Planning and Environment

# State Environmental Planning Policy (Sustainable Buildings) 2022

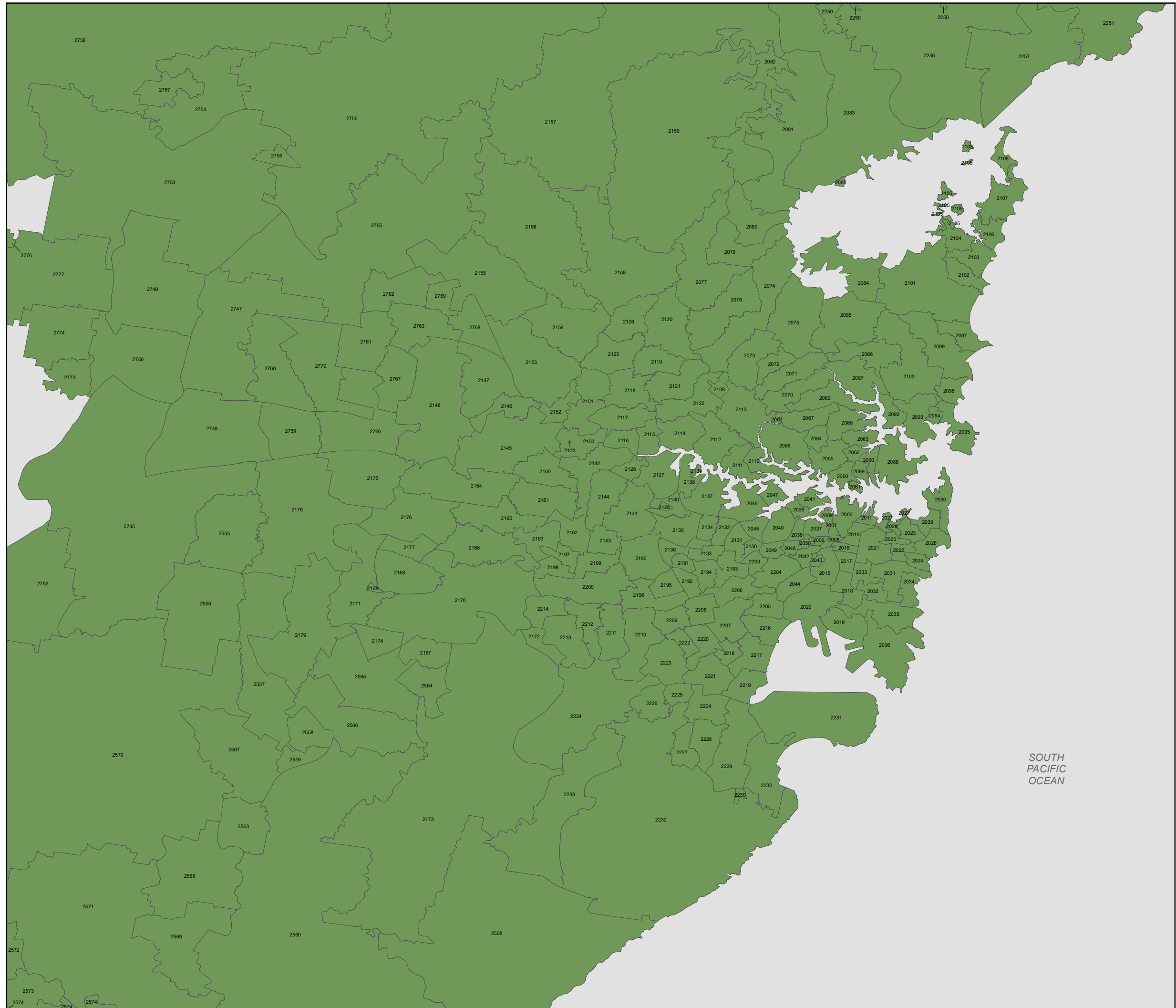
## Water Use Map - Sydney Metropolitan Area

WAT\_002

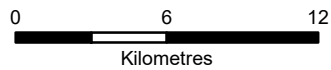
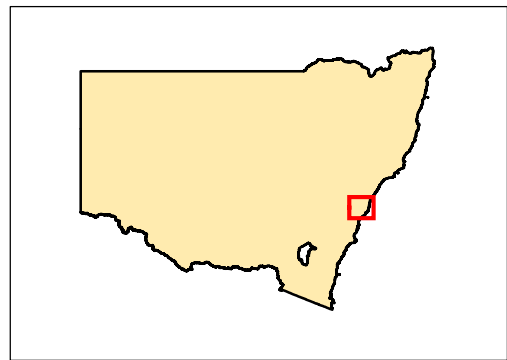
Minimum Water Use Standard (%)



Minimum water use standard is the % reduction in mains-supplied potable water use from the baseline of 247.5L/person/day



SOUTH PACIFIC OCEAN



Projection: GDA 1994  
MGA Zone 56

Scale: 1:300,000 @ A3

Map Identification Number: SEPP\_SUB\_MET\_WAT\_002\_20220802