

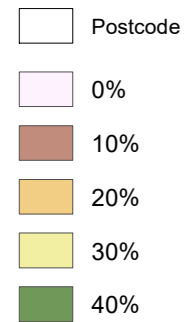


# State Environmental Planning Policy (Sustainable Buildings) 2022

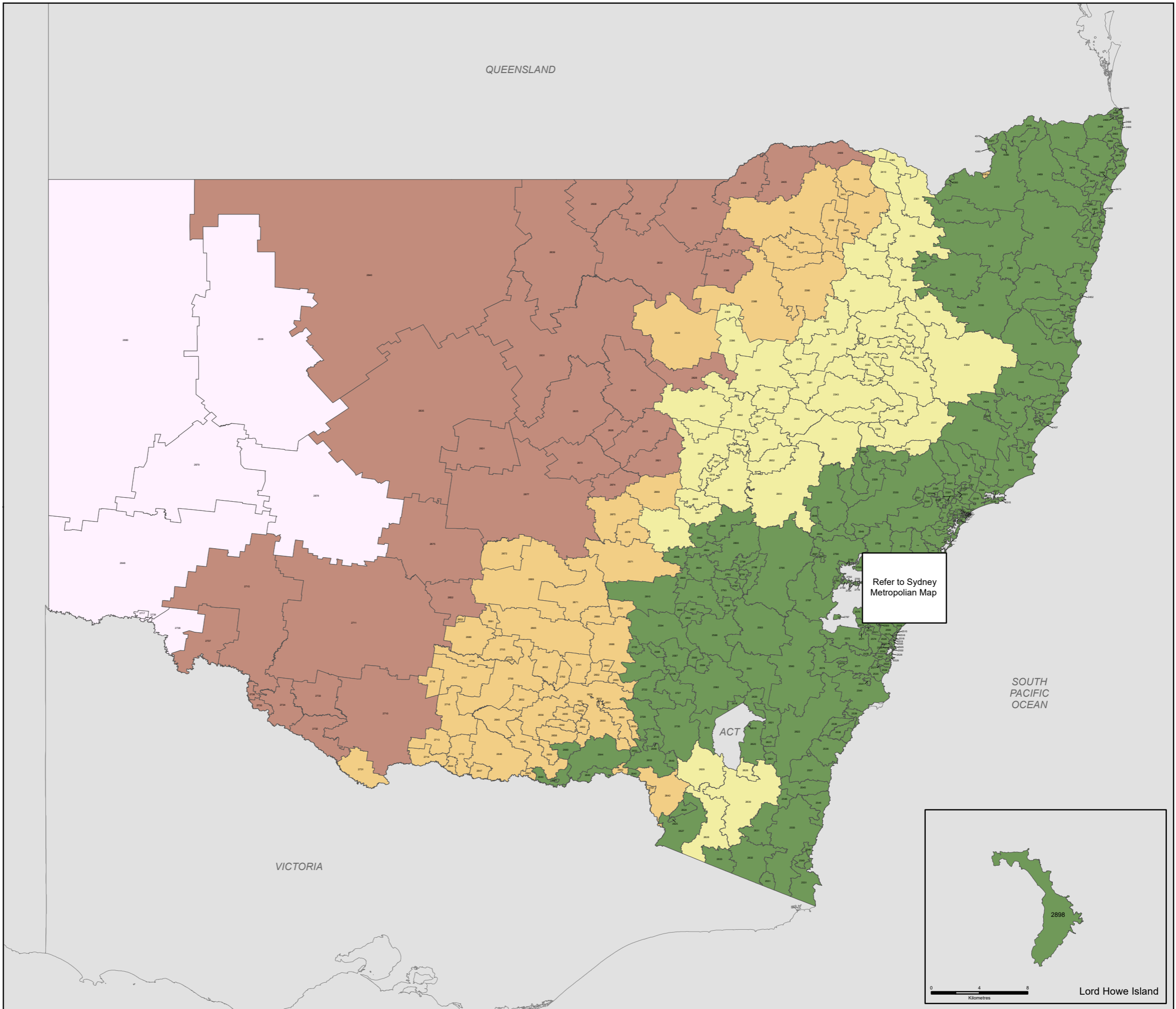
## Water Use Map - Regional Areas

WAT\_001

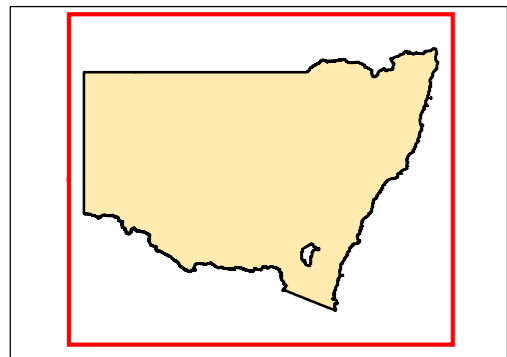
Minimum Water Use Standard (%)



Minimum water use standard is the % reduction in mains-supplied potable water use from the baseline of 247.5L/person/day



Refer to Sydney Metropolitan Map



Projection: GDA 1994 Scale: 1:4,700,000 @ A3

Map Identification Number: SEPP\_SUB\_REG\_WAT\_001\_20220802

