



Planning and Environment

# State Environmental Planning Policy (Infrastructure) 2007 Regional Cities Map- Goulburn

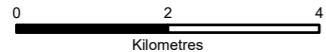
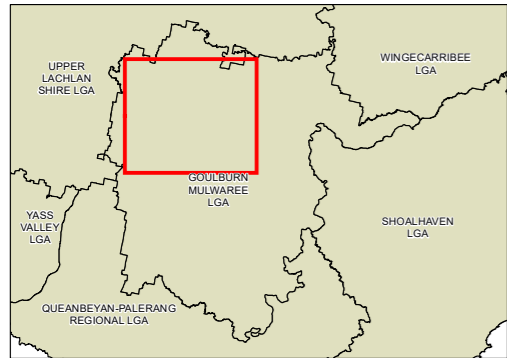
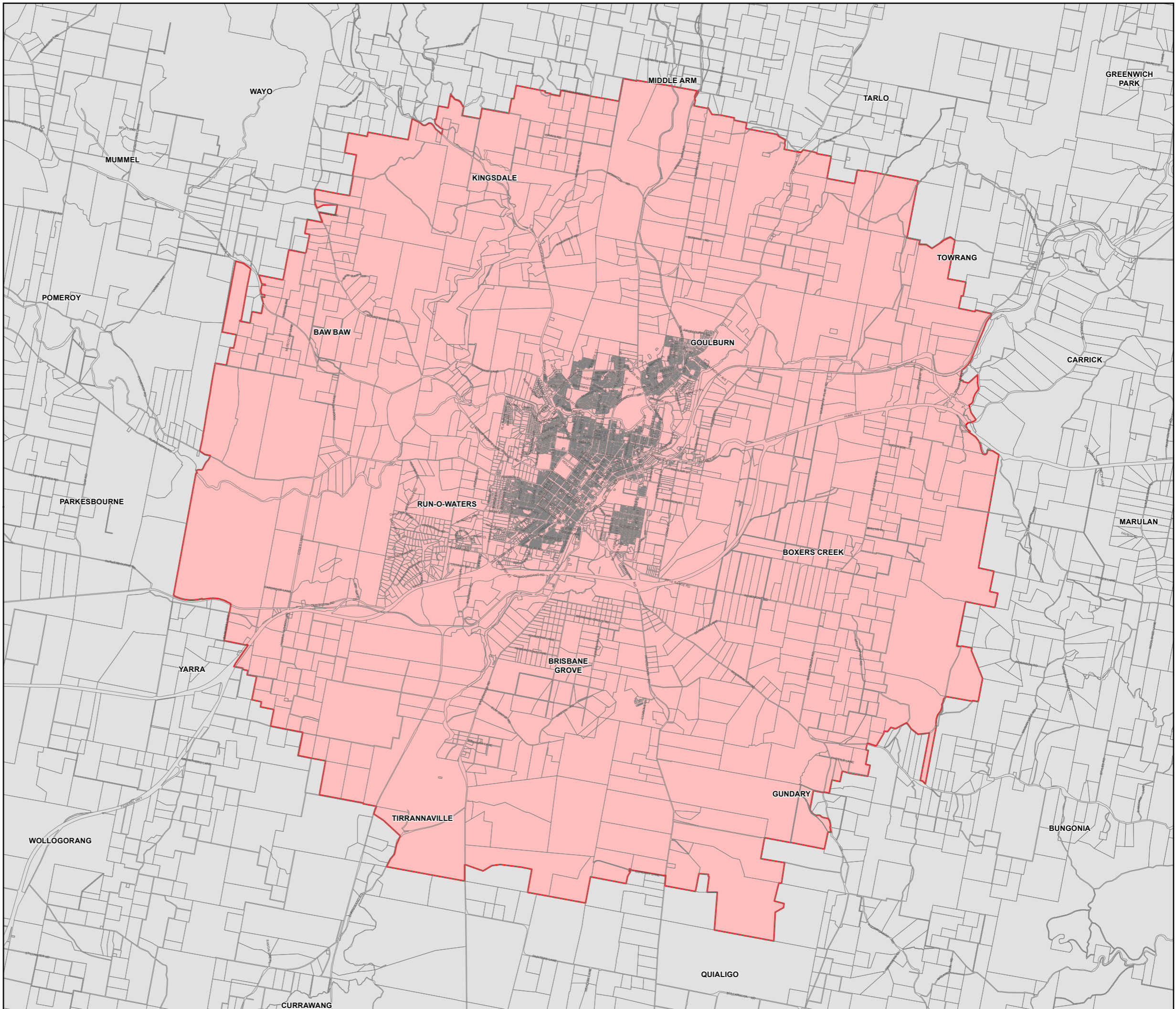
Sheet REC\_009

### Renewables Zone

Subject Land

### Cadastre

Cadastre 25/11/2022 © Spatial Services



Projection: GDA 1994  
MGA Zone 55

Scale: 1:100,000 @ A3

Map Identification Number: SEPP\_TIN\_REC\_009\_20221125