




Planning and Environment


State Environmental Planning Policy (Infrastructure) 2007 Regional Cities Map – Mudgee

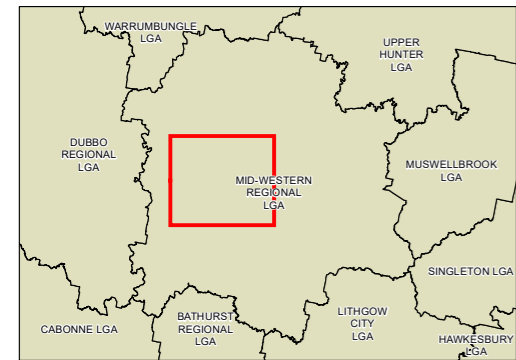
Sheet REC_010

Renewables Zone

 Subject Land

Cadastre

 Cadastre 25/11/2022 © Spatial Services



0 2.5 5
Kilometres

Projection: GDA 1994
MGA Zone 55

Scale: 1:120,000 @ A3

Map Identification Number: SEPP_TIN_REC_010_20221125

