



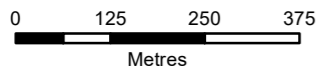
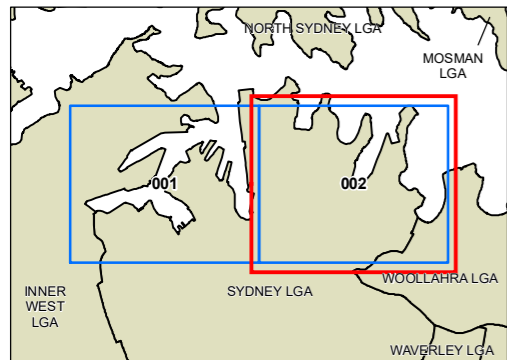
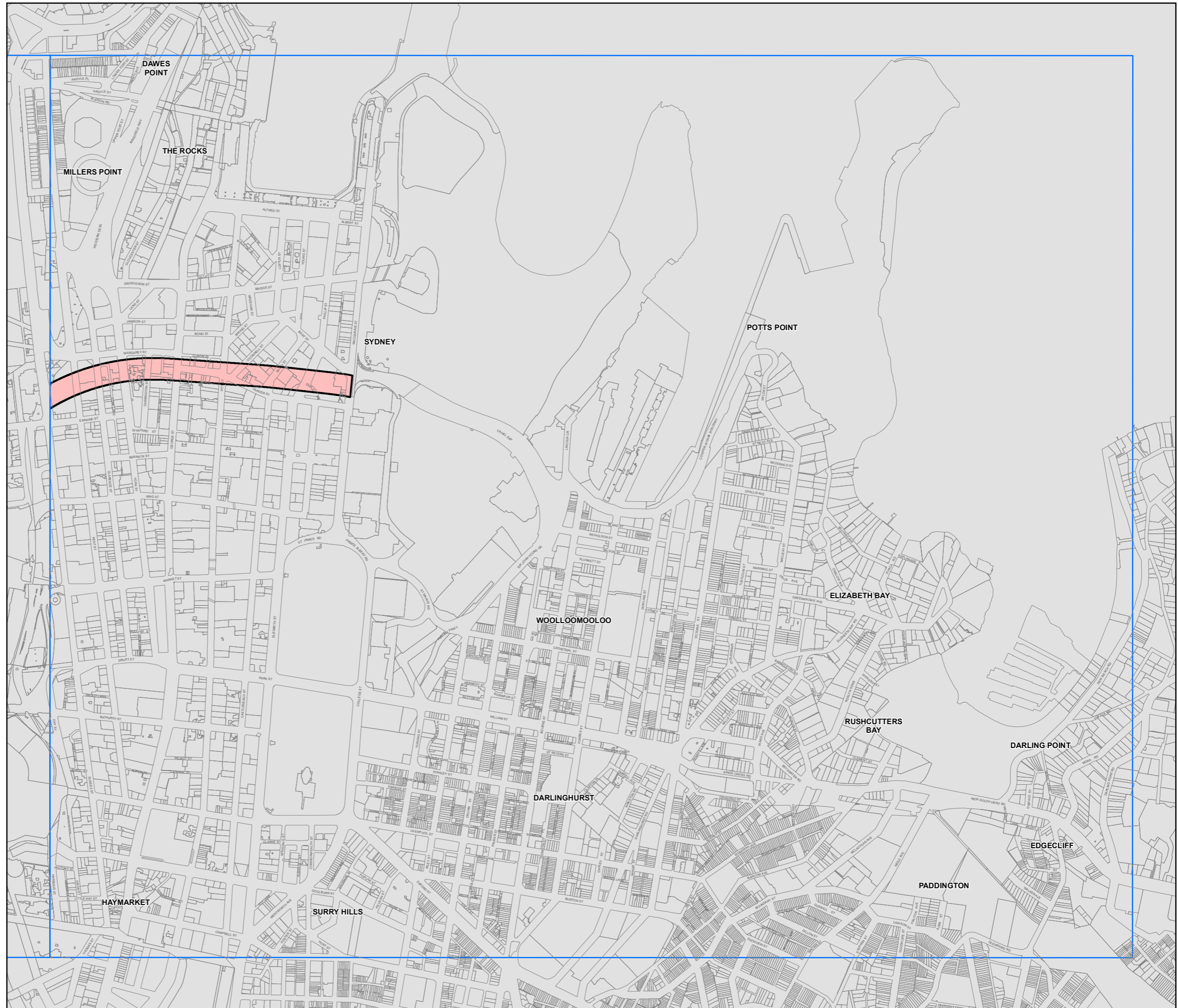
Planning and Environment

State Environmental Planning Policy (Transport and Infrastructure) 2021—Interim Rail Corridor—Sydney Metro West

LAP_002

Sydney Metro West tunnel

Cadastre
 Cadastre 05/07/2022 © Spatial Services



Projection: GDA 1994
MGA Zone 56
Scale: 1:10,000 @ A3

Map Identification Number: SEPP_TIN_SMW_LAP_002_20220705