



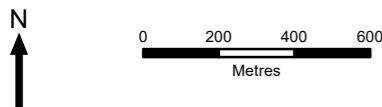
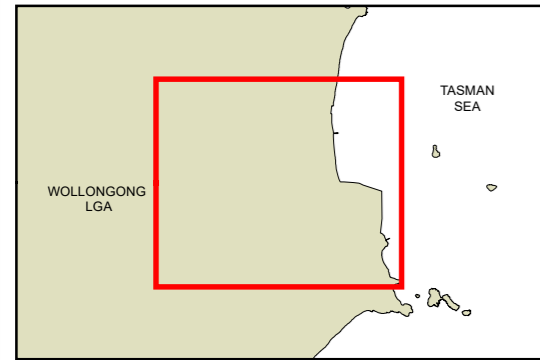


**State Environmental Planning Policy
(Transport and Infrastructure) 2021
Three Ports**

Land Application Map
- Sheet LAP_002
Port Kembla

 Subject Land

Cadastral
 Cadastral 11/07/2025 © Spatial Services



Projection: GDA94
MGA Zone 56
Scale: 1:20,000 @ A3

Map Identification Number: SEPP_TIN_TPT_LAP_002_20250711

