









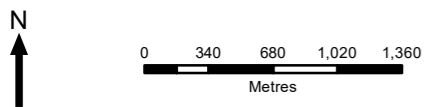
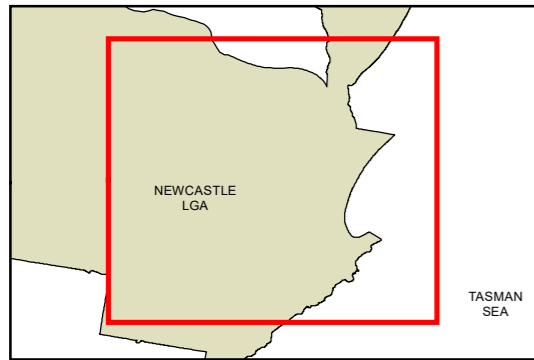




State Environmental Planning Policy (Transport and Infrastructure) 2021 Three Ports

Land Zoning Map - Sheet LZN\_003 Port of Newcastle

-  Subject Land
- Zone**
-  General Industrial
-  Light Industrial
-  Heavy Industrial
-  Public Recreation
-  Special Activities
-  Deferred Matter
-  Unzoned Land
-  Container Depots Prohibition Area
- Cadastre**
-  Cadastre 16/05/2022 © Spatial Services



Projection: GDA94 MGA Zone 56 Scale: 1:40,000 @ A3

