


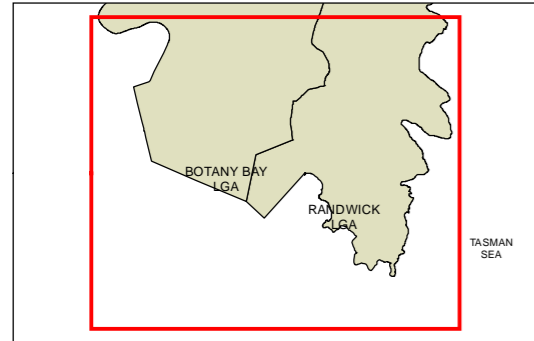


**State Environmental Planning Policy (Three Ports) 2013
Additional Permitted Uses Map**

Sheet APU_001
Port Botany

-  Subject Land
-  Additional Permitted Uses
- Cadastral**
-  Cadastral 13/2/2014 © Land and Property Information (LPI)



↑
Projection: MGA Zone 56
Datum: GDA94

0 250 500 750 1,000 m
Scale: 1:30,000 @ A3

Map Identification Number
SEPP_TPT_APU_001_030_20140213

