




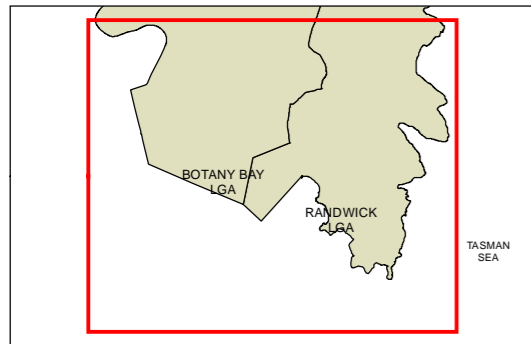


**State Environmental Planning Policy (Three Ports) 2013  
Height of Buildings Map**

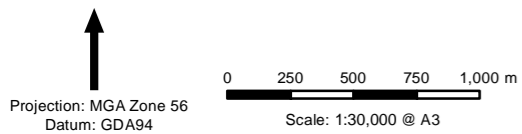
Sheet HOB\_001  
Port Botany

-  Subject Land
- Maximum Building Height (m)**
-  15
-  18
-  32.5
- Cadastre**
-  Cadastre 13/2/2014 © Land and Property Information (LPI)



Projection: MGA Zone 56  
Datum: GDA94

Scale: 1:30,000 @ A3



Map Identification Number  
SEPP\_TPT\_HOB\_001\_030\_20140213

