


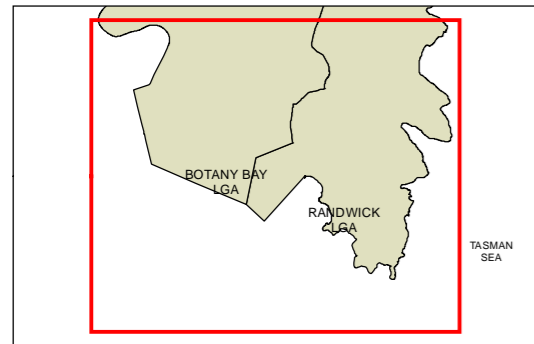


**State Environmental Planning Policy (Three Ports) 2013  
Land Application Map**


Sheet LAP\_001  
Port Botany

-  Subject Land
-  Deferred Matter
- Cadastre**
-  Cadastre 19/2/2014 © Land and Property Information (LPI)



Projection: MGA Zone 56  
Datum: GDA94

Scale: 1:30,000 @ A3



Map Identification Number  
SEPP\_TPT\_LAP\_001\_030\_20140219

