


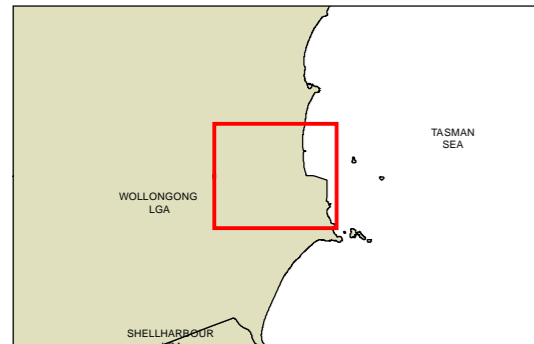


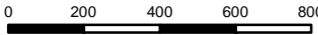
**State Environmental Planning Policy (Three Ports) 2013  
Land Application Map**

Sheet LAP\_002  
Port Kembla

-  Subject Land
-  Deferred Matter
- Cadastre**
-  Cadastre 19/2/2014 © Land and Property Information (LPI)



Projection: MGA Zone 56  
Datum: GDA94



Scale: 1:20,000 @ A3

Map Identification Number  
SEPP\_TPT\_LAP\_002\_020\_20140219

