


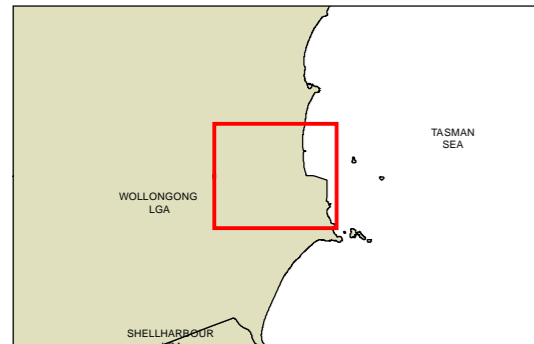


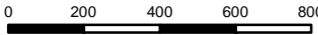
**State Environmental Planning Policy (Three Ports) 2013
Outer Harbour Map**

Sheet OTH_002
Port Kembla

-  Subject Land
-  Outer Harbour Area
- Cadastre**
-  Cadastre 13/2/2014 © Land and Property Information (LPI)



Projection: MGA Zone 56
Datum: GDA94



Scale: 1:20,000 @ A3

Map Identification Number
SEPP_TPT_OTH_002_020_20140213

