

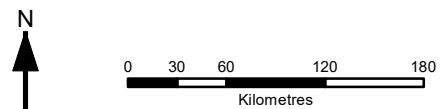
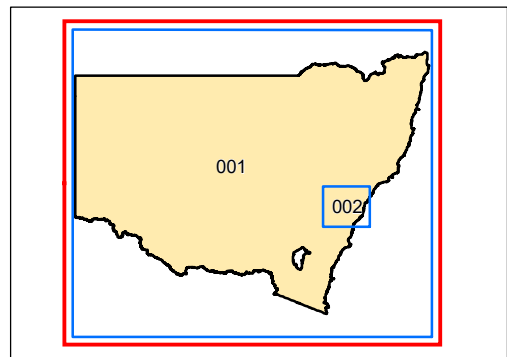
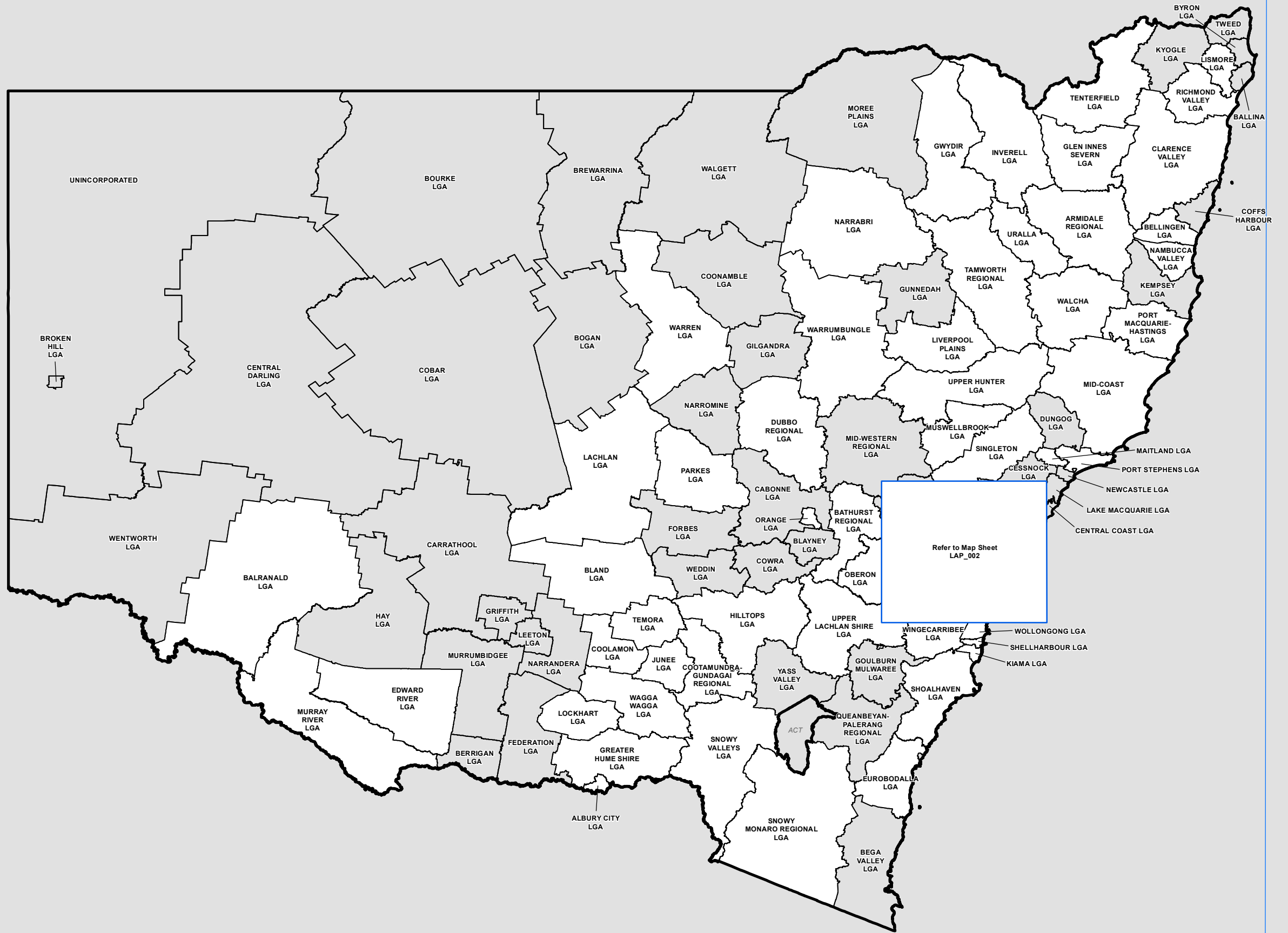


**State Environmental Planning  
Policy (Vegetation in Non-  
Rural Areas) 2017  
Land Application Map**

Sheet LAP\_001

-  Allowable Clearing Area
-  Excluded



Projection: GDA 1994      Scale: 1:4,600,000 @ A3