




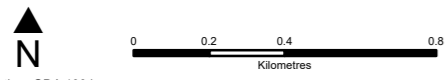
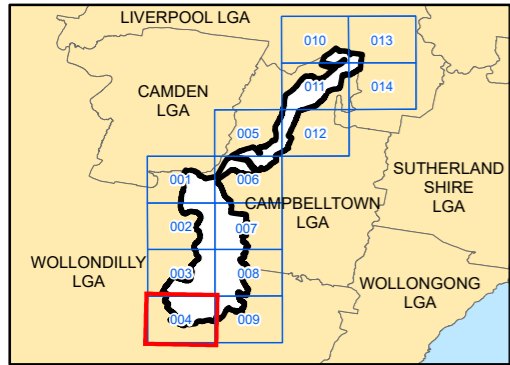
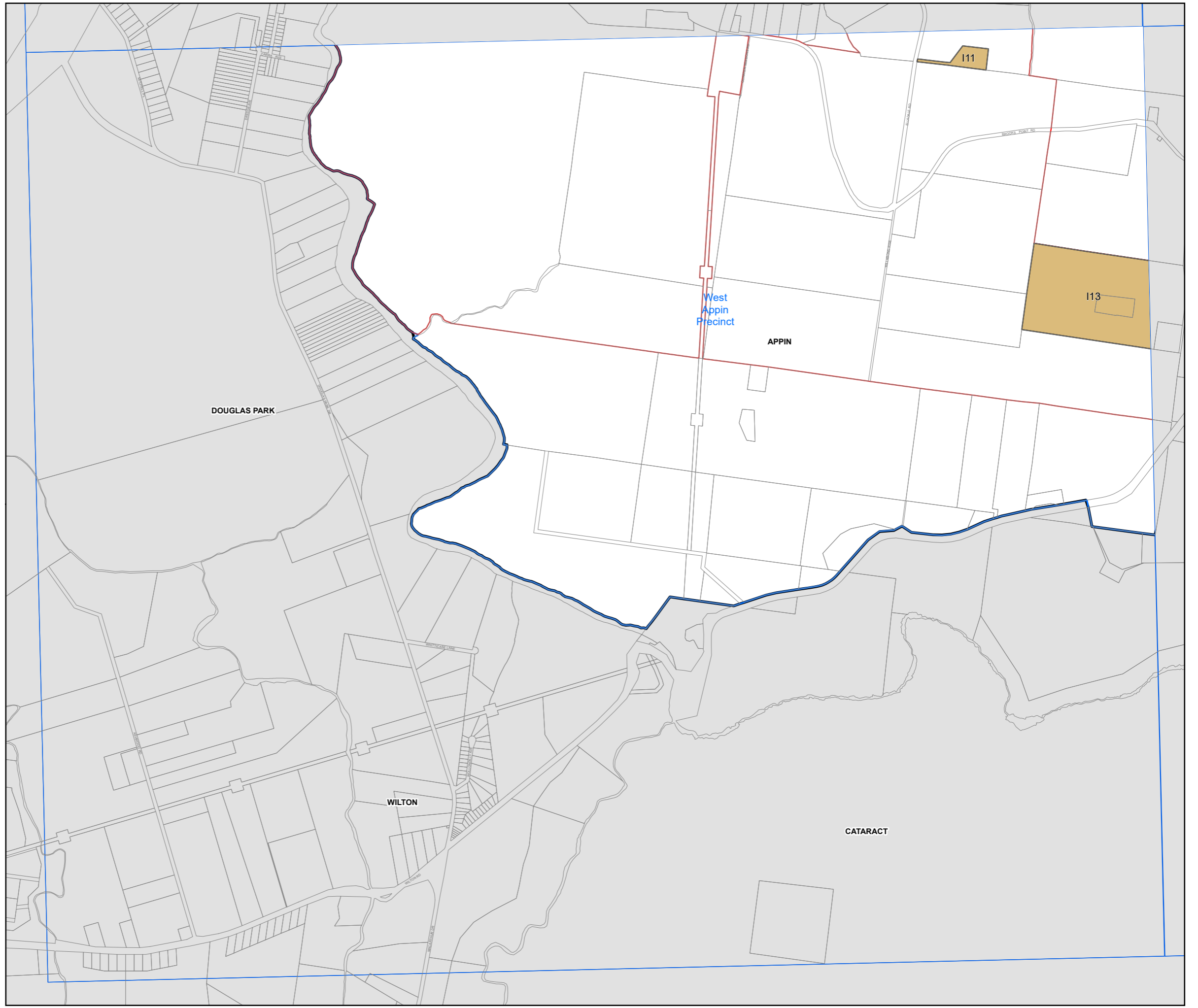


State Environmental Planning Policy (Precincts—Western Parkland City) 2021

Greater Macarthur Growth Area
Appin (Part) Precinct Plan
Heritage Map - Sheet HER_004

- Heritage**
-  Item - General
 -  Land to which the Appin (Part) Precinct Plan applies
- Precinct Boundary**
-  Greater Macarthur Growth Area Boundary
 -  Greater Macarthur Growth Area Precinct Boundary
- Cadastre**
-  Cadastre 16/06/2023 © Spatial Services



Projection: GDA 1994
MGA Zone 56
Scale: 1:20,000 @ A3