

**State Environmental Planning Policy (Precincts—Western Parkland City) 2021**


Greater Macarthur Growth Area  
Appin (Part) Precinct Plan  
Lot Size Map - Sheet LSZ\_004


**Minimum Lot Size (sq m)**

**AB** 40(ha)


 Land to which the Appin (Part) Precinct Plan applies

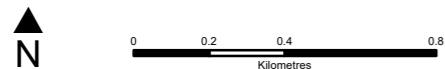
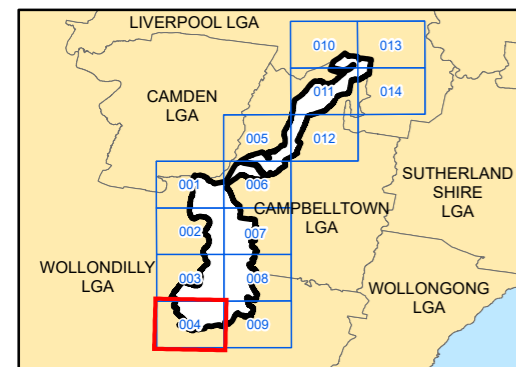
**Precinct Boundary**

 Greater Macarthur Growth Area Boundary

 Greater Macarthur Growth Area Precinct Boundary

**Cadastre**

 Cadastre 16/06/2023 © Spatial Services



Projection: GDA 1994  
MGA Zone 56  
Scale: 1:20,000 @ A3

Map Identification Number: SEPP\_WPC\_GMA\_LSZ\_004\_20230616

