

State Environmental Planning Policy (Precincts—Western Parkland City) 2021


Greater Macarthur Growth Area
Appin (Part) Precinct Plan
Lot Size Map - Sheet LSZ_009

Minimum Lot Size (sq m)

AB 40(ha)


 Land to which the Appin (Part) Precinct Plan applies

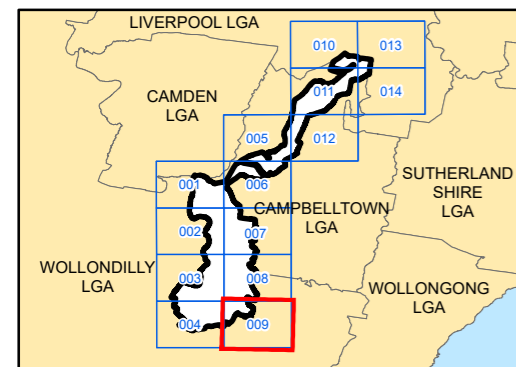
Precinct Boundary

 Greater Macarthur Growth Area Boundary

 Greater Macarthur Growth Area Precinct Boundary

Cadastre

 Cadastre 16/06/2023 © Spatial Services



0 0.2 0.4 0.8
Kilometres

Projection: GDA 1994
MGA Zone 56
Scale: 1:20, 000 @ A3

Map Identification Number: SEPP_WPC_GMA_LSZ_009_20230616

