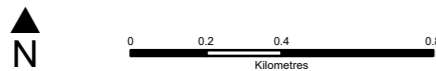
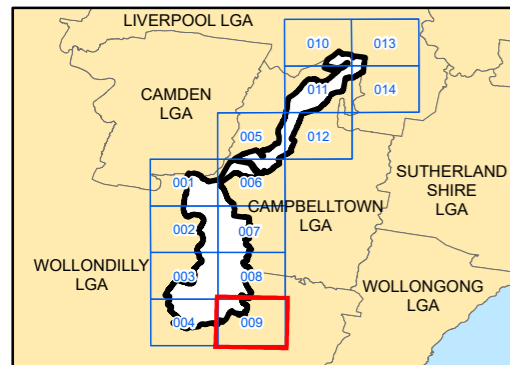
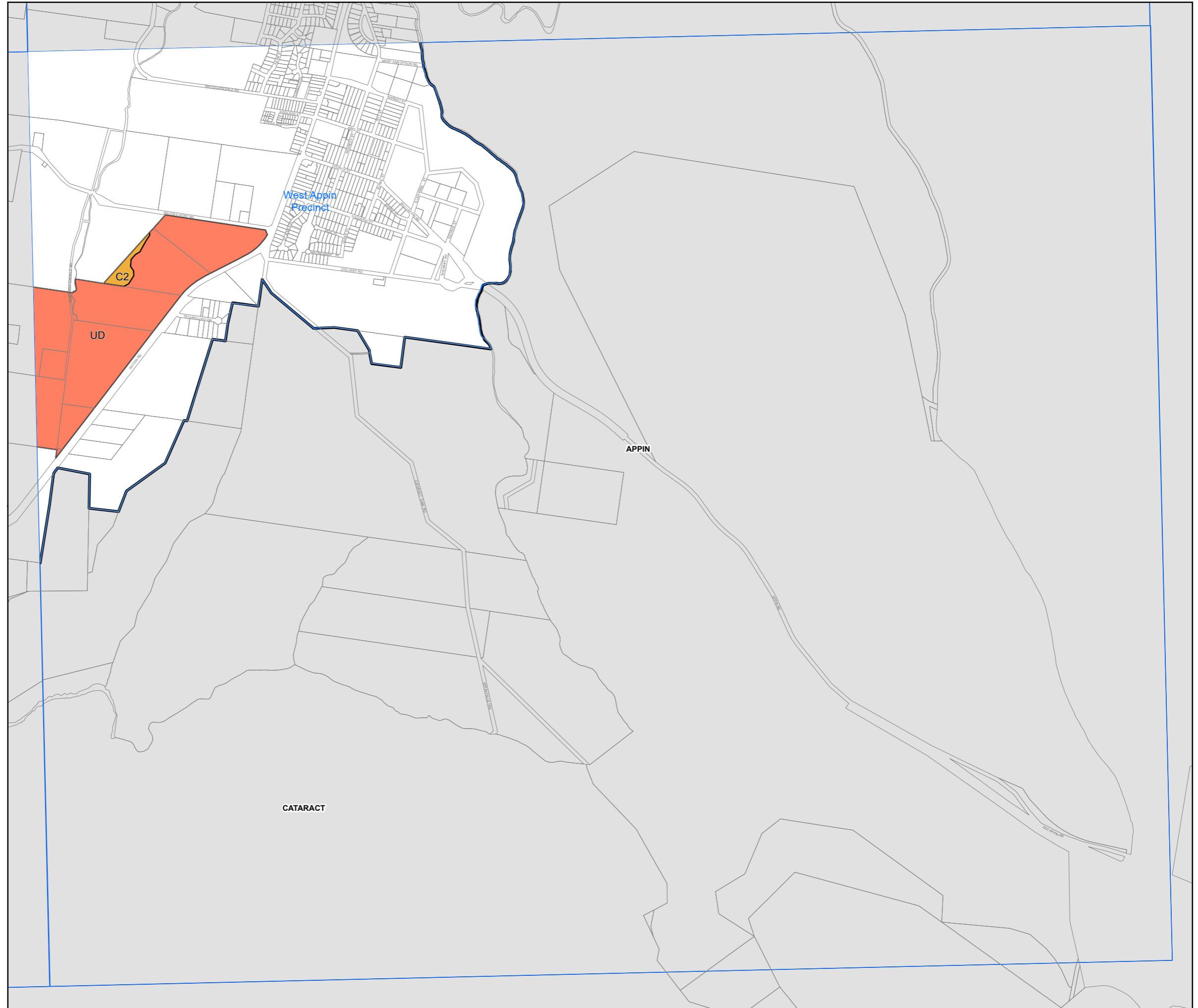


**State Environmental Planning Policy (Precincts—Western Parkland City) 2021**

Greater Macarthur Growth Area  
Appin (Part) Precinct Plan  
Land Zoning Map - Sheet LZN\_009

- Zone**
- C2 Environmental Conservation
  - UD Urban Development
- Precinct Boundary**
- Greater Macarthur Growth Area Boundary
  - Greater Macarthur Growth Area Precinct Boundary
- Cadastral**
- Cadastral 16/06/2023 © Spatial Services



Projection: GDA 1994  
MGA Zone 56  
Scale: 1:20,000 @ A3