






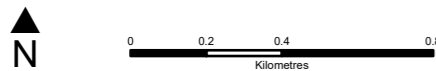
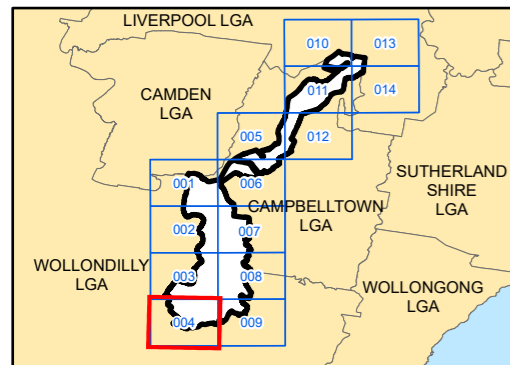
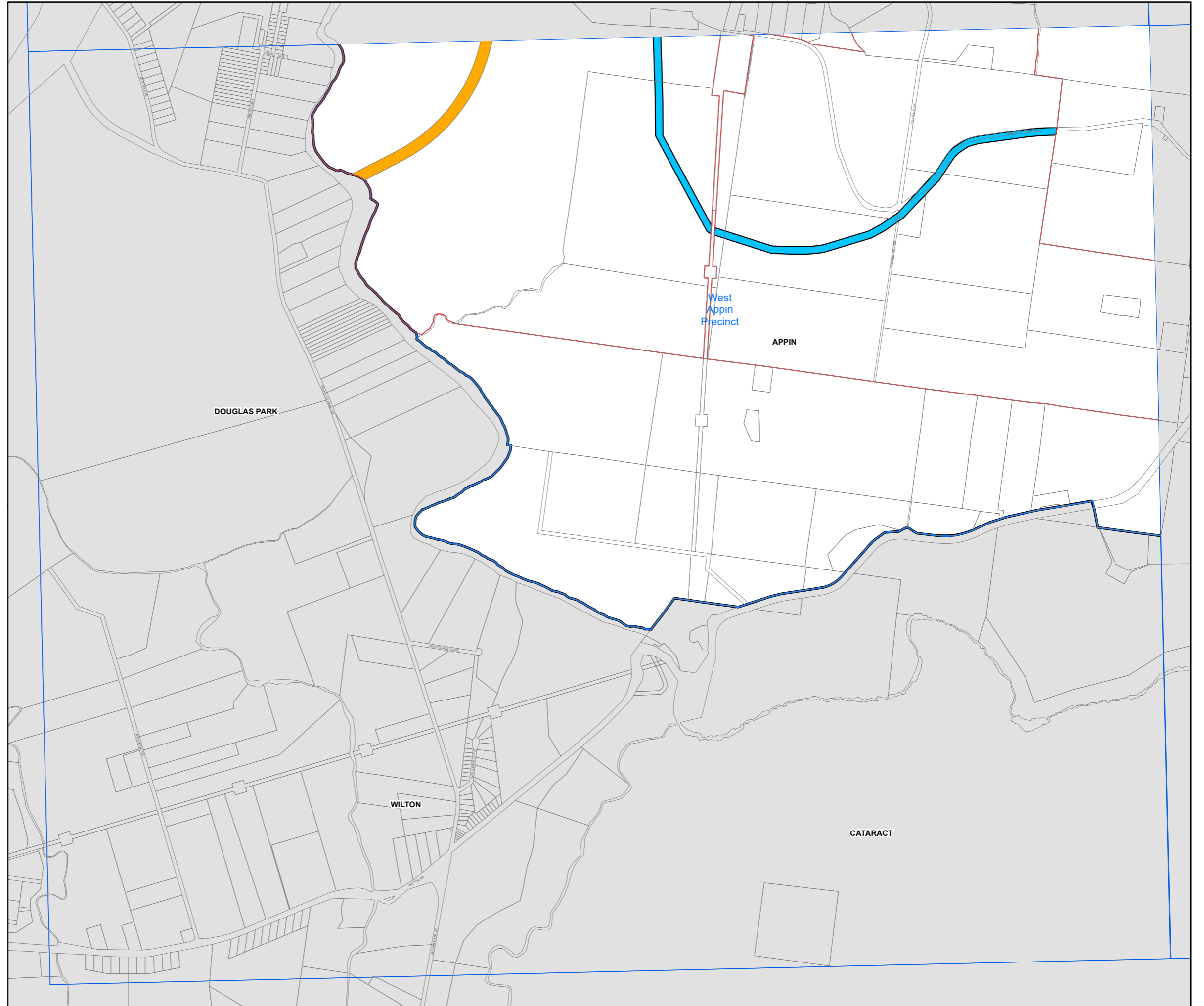


State Environmental Planning Policy (Precincts—Western Parkland City) 2021

Greater Macarthur Growth Area
Appin (Part) Precinct Plan
Transport Corridors Map
Sheet TRC_004

-  Transit Corridor
 -  OSO2 Corridor Option
 -  Indicative East-West Road
 -  Land to which the Appin (Part) Precinct Plan applies
- Precinct Boundary**
-  Greater Macarthur Growth Area Boundary
 -  Greater Macarthur Growth Area Precinct Boundary
- Cadastre**
-  Cadastre 15/11/2023 © Spatial Services



Projection: GDA 1994
MGA Zone 56
Scale: 1:20,000 @ A3