



State Environmental Planning
Policy (Precincts—Western
Parkland City) 2021
Penrith Lakes Scheme
Additional Permitted Uses Map


Sheet APU_001

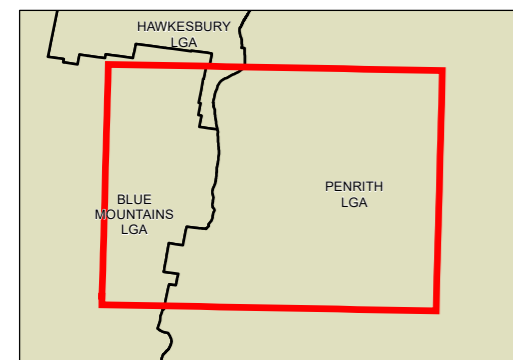
Additional Permitted Use

 Refer to Schedule 4, Part 2

 Land Application

Cadastre

 Cadastre 26/05/2023 © Spatial Services



N

0 500 1,000
Metres

Scale: 1:30,000 @ A3

Projection: GDA 1994
MGA Zone 56

Map Identification Number: SEPP_WPC_PLS_APU_001_20230526

