



State Environmental Planning Policy (Precincts—Western Parkland City) 2021—South West Growth Centre

Lot Size Map - Sheet LSZ_008

Minimum Lot Size (sq m)


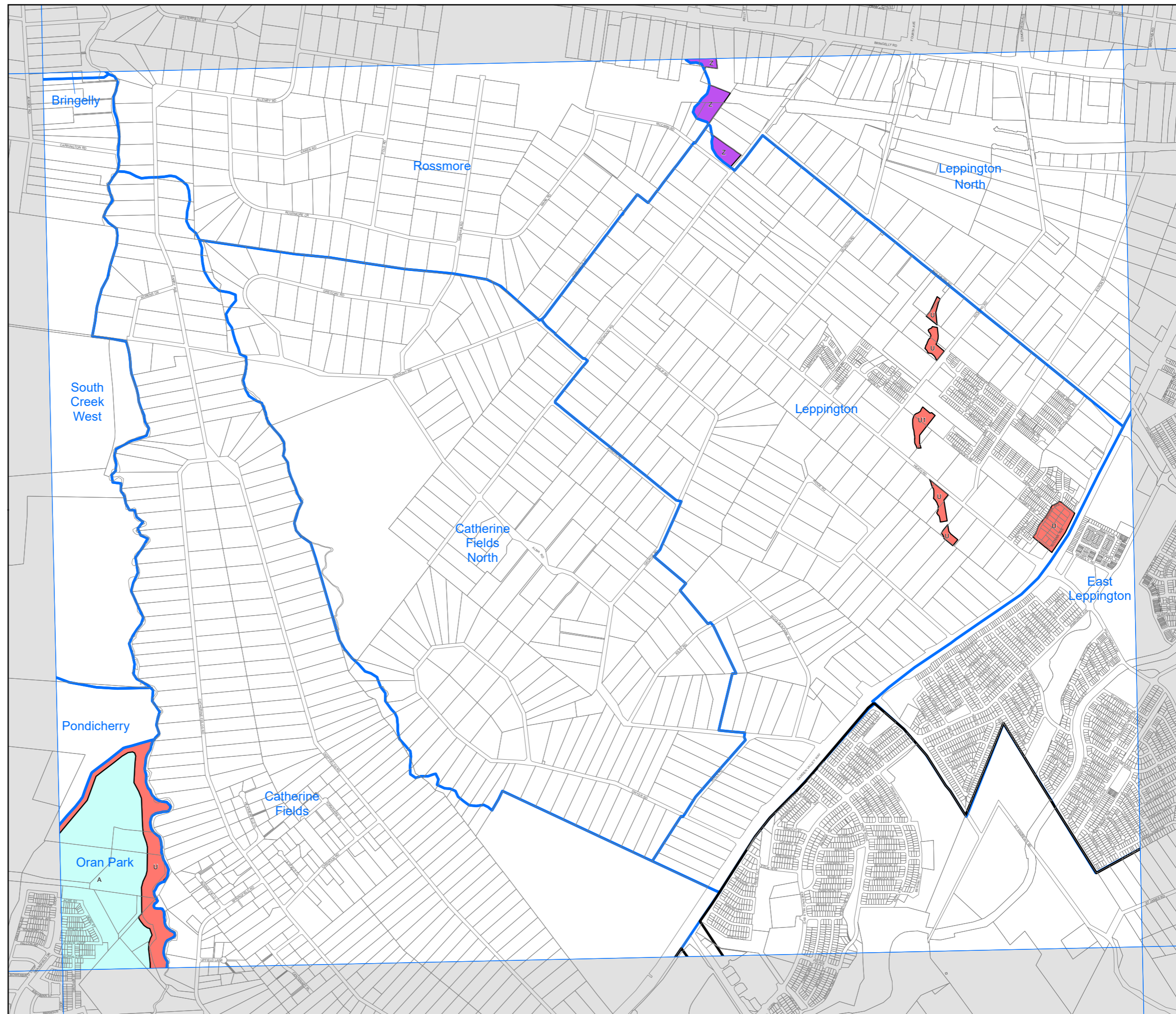
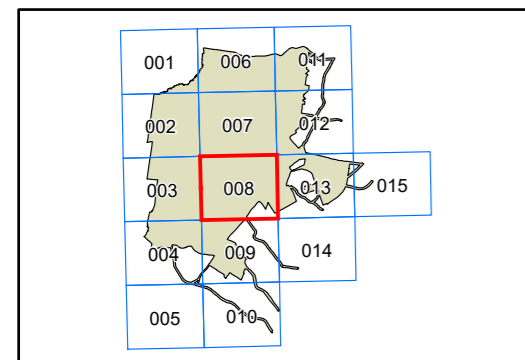
| | |
|----|--------------------|
| A | 125 |
| I | 500 |
| Q | 700 |
| S | 800 |
| U | 1,000 |
| U1 | 1,500 |
| U2 | 1,200 |
| V | 2,000 |
| V1 | 2,500 |
| Y | 10,000 (1 ha) |
| Z | 20,000 (2 ha) |
| Z1 | 45,000 (4.5 ha) |
| AB | 300,000 (30 ha) |
| AD | 1,000,000 (100 ha) |

Growth Centre Boundaries

- South West Growth Centre Boundary
- South West Growth Centre Precinct Boundary

Cadastre

- Cadastre 07/04/2022 © Spatial Services



Projection: GDA 1994 MGA Zone 56

Scale: 1:20,000 @ A3