







**State Environmental Planning
Policy (Precincts—Western
Parkland City) 2021—
South West Growth Centre**

Native Vegetation Protection Map -
Sheet NVP_003


Protected Vegetation


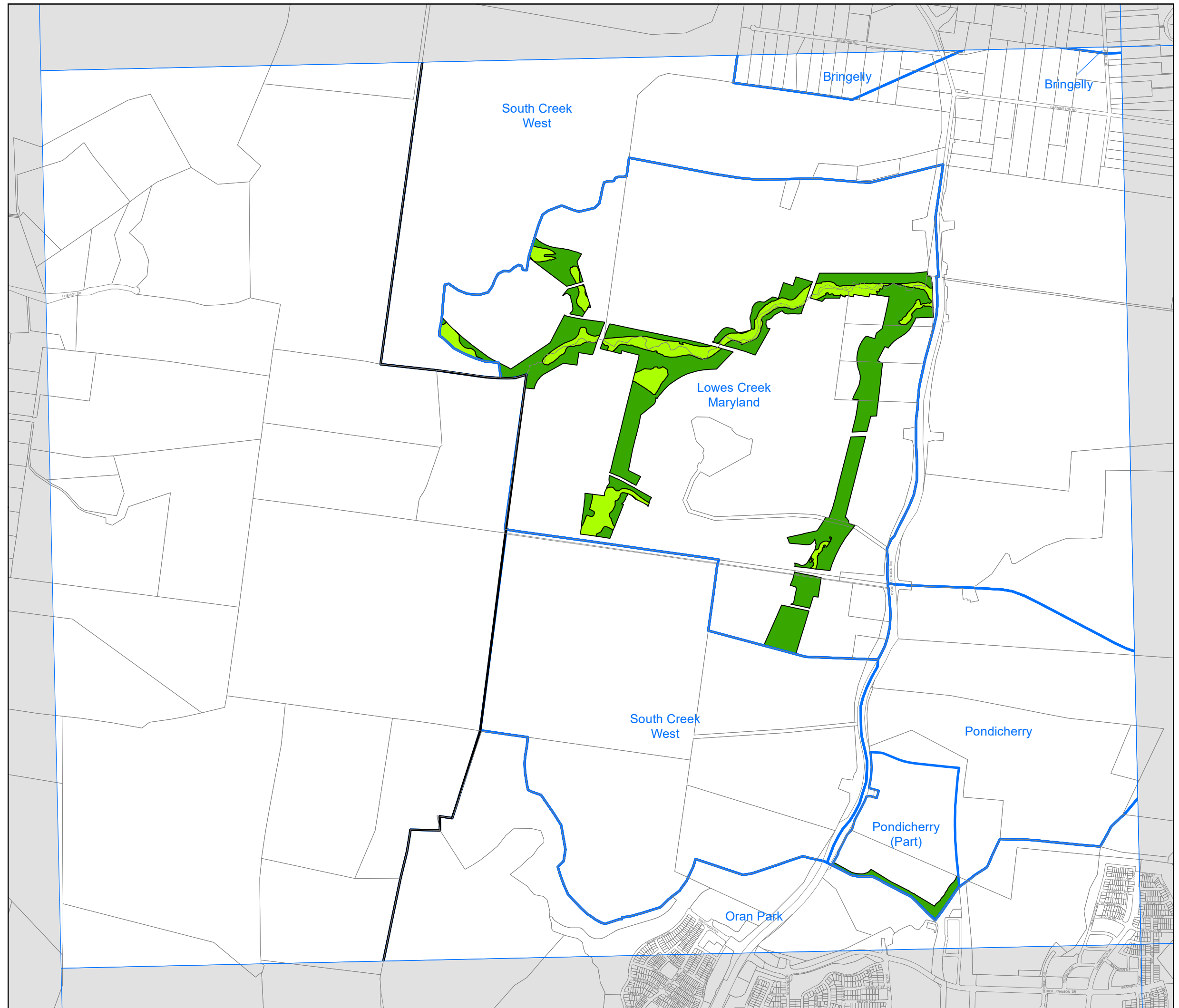
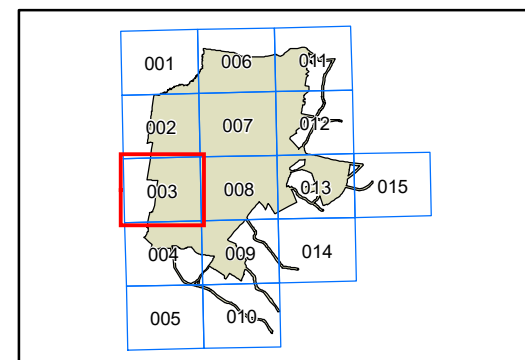
-  Existing Native Vegetation Area
-  Native Vegetation Retention Area

Growth Centre Boundaries

-  South West Growth Centre Boundary
-  South West Growth Centre Precinct Boundary

Cadastral

-  Cadastral 09/03/2022 © Spatial Services



Projection: GDA 1994
MGA Zone 56 Scale: 1:20,000 @ A3