


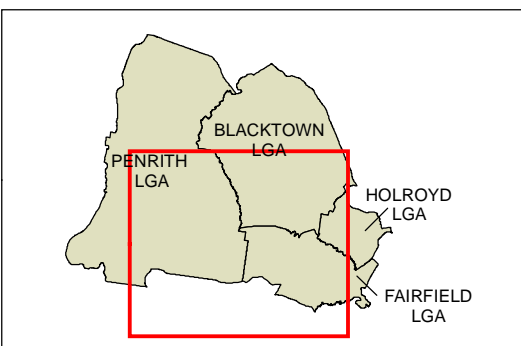


State Environmental Planning
Policy (Western Sydney
Employment Area) 2009

Additional Permitted Uses Map

sheet APU 001

-  Subject Land
 -  Proposed Gas Pipeline alignment
- Cadastre**
-  Cadastre 30/01/2016 © NSW LPI



Map Identification Number
SEPP_WSEA_APU_001_080_20160204

