



Planning,
Industry &
Environment

**State Environmental Planning
Policy (Western Sydney
Employment Area) 2009**


Additional Permitted Uses Map

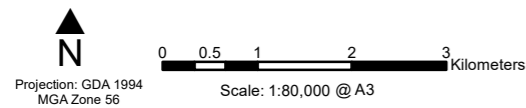
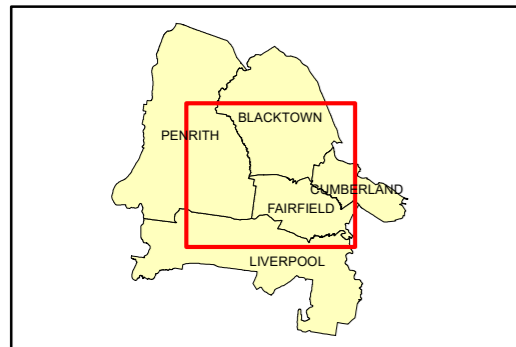
Sheet APU 001

 Proposed Gas Pipeline alignment

 Subject Land

Cadastral

 Cadastre 01/05/2020 © Spatial Services



Map Identification Number: SEPP_WSEA_APU_001_080_20200501