


**State Environmental Planning
Policy (Western Sydney
Employment Area) 2009**

Land Application Map

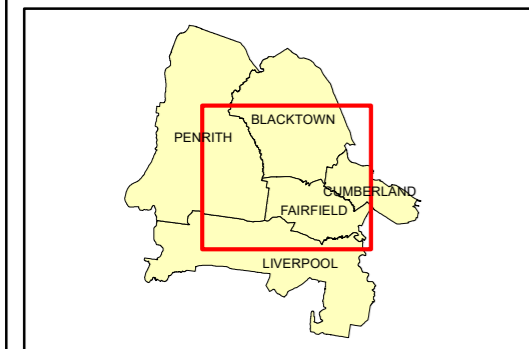
Sheet LAP 001


-  Subject Land
-  Area X

Cadastre
 Cadastre 08/05/2020 © Spatial Services

Precinct Number and Name

- 1 Former Wonderland
- 2 Eastern Creek
- 3 Huntingwood
- 4 Raceway
- 6 Ropes Creek
- 7 Erskine Park
- 8 Employment Lands
- 8 South of Sydney Catchment Authority Warragamba Pipelines
- 9 Quarantine Station
- 10 Greystanes Northern Employment Lands
- 11 Broader Western Sydney Employment Area
- 12 Mamre Road
- 13 Mamre West





 0 0.45 0.9 1.8 2.7 Kilometers
 Projection: GDA 1994
 MGA Zone 56
 Scale: 1:80,000 @ A3

