





State Environmental Planning Policy (Western Sydney Employment Area) 2009


Transport and Arterial Road Infrastructure Plan Map

Sheet TAI 001

Infrastructure

-  Proposed Road
-  Subject Land
- Existing Road**
-  Major
-  Motorway

Cadastre

-  Cadastre 20/04/2016 © NSW LPI

