

**State Environmental Planning  
Policy (Western Sydney  
Employment Area) 2009**

**Transport and Arterial Road  
Infrastructure Plan Map**

Sheet TAI 001

**Infrastructure**

 Proposed Road


 Subject Land

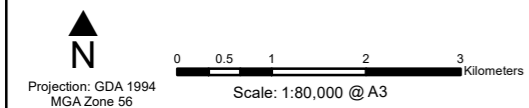
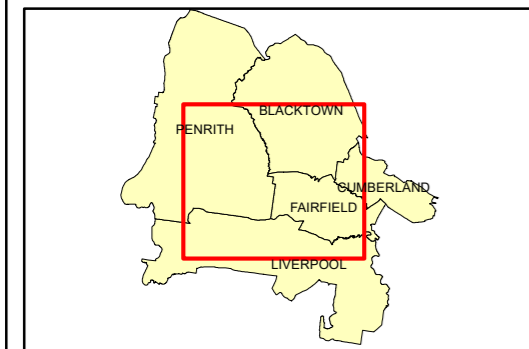
**Existing Road**

 Major

 Motorway

**Cadastral**

 Cadastral 01/05/2020 © Spatial Services



Map Identification Number: SEPP\_WSEA\_TAI\_001\_080\_20200501

