







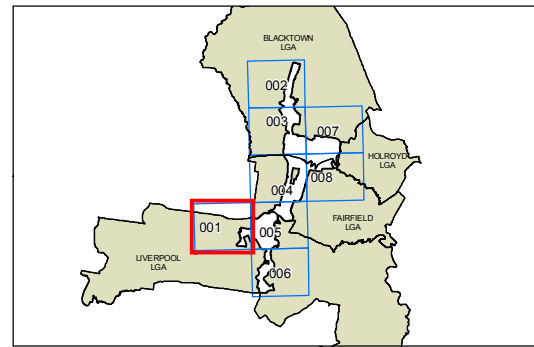


NSW GOVERNMENT
Department of Planning

State Environmental Planning Policy (Western Sydney Parklands) 2009-

Western Sydney Parklands Map-
Environmental Conservation Areas Map-
Heritage Map-
Bulk Water Supply Infrastructure Map-
sheet CL1 001

-  Western Parklands
- Environmental Conservation Area**
-  Environmental Conservation Area
- Heritage**
-  Item - General
- Bulk Water Supply Infrastructure**
-  Bulk Water Supply Infrastructure
- Cadastre**
-  Cadastre 09/02/2009 © Dept of Lands
- Local Government Area**
-  Local Government Area 09/02/2009 © Dept of Lands



Projection: GDA 1994
Zone 56
Scale: 1:20,000 @ A3

Map Identification Number
SEPP_WSP_CL1_001_20090210

