






NSW GOVERNMENT
Department of Planning


State Environmental Planning Policy (Western Sydney Parklands) 2009-


Western Sydney Parklands Map-
Environmental Conservation Areas Map-
Heritage Map-
Bulk Water Supply Infrastructure Map-
sheet CL1 002


-  Western Parklands

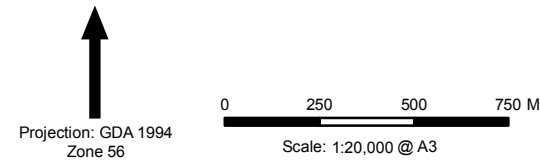
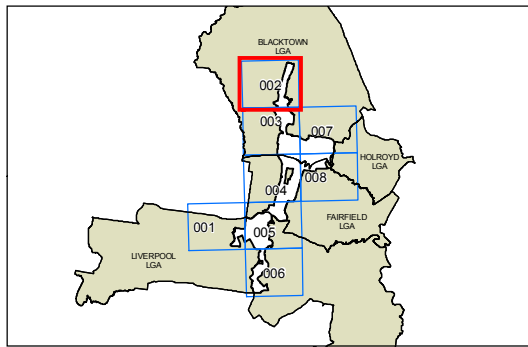
- Environmental Conservation Area**
-  Environmental Conservation Area

- Heritage**
-  Item - General

- Bulk Water Supply Infrastructure**
-  Bulk Water Supply Infrastructure

- Cadastre**
-  Cadastre 09/02/2009 © Dept of Lands

- Local Government Area**
-  Local Government Area 09/02/2009 © Dept of Lands



Map Identification Number
SEPP_WSP_CL1_002_20090210

