







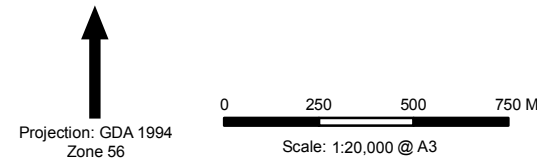
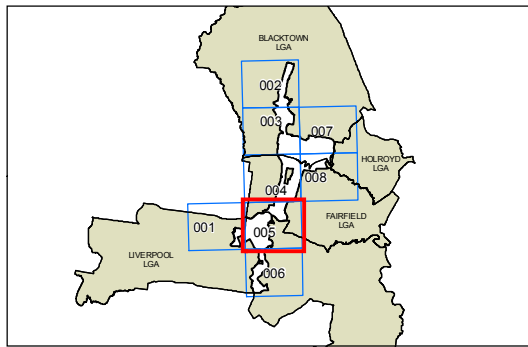


NSW GOVERNMENT  
Department of Planning

# State Environmental Planning Policy (Western Sydney Parklands) 2009-

Western Sydney Parklands Map-  
Environmental Conservation Areas Map-  
Heritage Map-  
Bulk Water Supply Infrastructure Map-  
sheet CL1 005

-  Western Parklands
- Environmental Conservation Area**
-  Environmental Conservation Area
- Heritage**
-  Item - General
- Bulk Water Supply Infrastructure**
-  Bulk Water Supply Infrastructure
- Cadastre**
-  Cadastre 09/02/2009 © Dept of Lands
- Local Government Area**
-  Local Government Area 09/02/2009 © Dept of Lands
- No Name of heritage item**
- 1 Liverpool Offtake Reservoir
- 3 Calmsley Hill Farm Cottage and curtilage
- 4 Relics of early homestead and stands of exotic vegetation



Map Identification Number  
SEPP\_WSP\_CL1\_005\_20090210

