
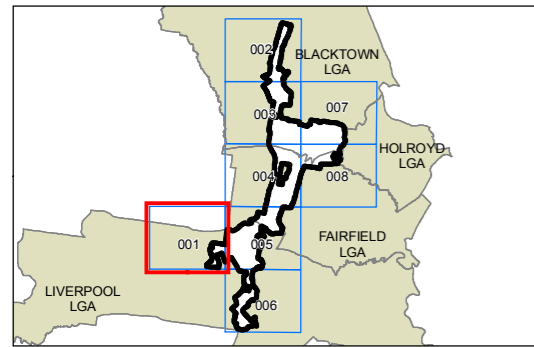



**State Environmental Planning Policy (Western Sydney Parklands) 2009**

Environmental Conservation Areas Map - Sheet ECA\_001

-  Western Parklands
- Environmental Conservation Area**
-  Environmental Conservation Area
- Cadastre**
-  Cadastre 16/11/2011 © NSW LPI



  
Projection: MGA Zone 56  
Datum: GDA94  
Scale: 1:20,000 @ A3

Map Identification Number  
SEPP\_WSP\_ECA\_001\_020\_20111122

