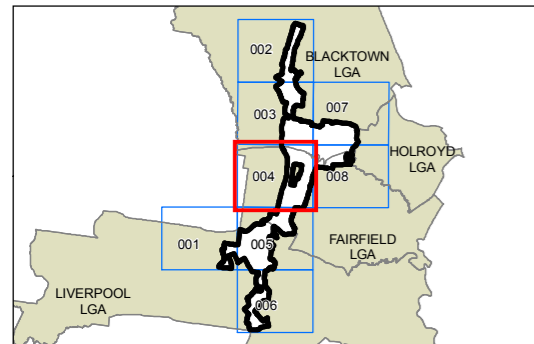




State Environmental Planning Policy (Western Sydney Parklands) 2009

Environmental Conservation Areas Map - Sheet ECA_004

-  Western Parklands
- Environmental Conservation Area**
-  Environmental Conservation Area
- Cadastral**
-  Cadastral 16/11/2011 © NSW LPI





 Projection: MGA Zone 56
 Datum: GDA94


 Scale: 1:20,000 @ A3

Map Identification Number
 SEPP_WSP_ECA_004_020_20111122

