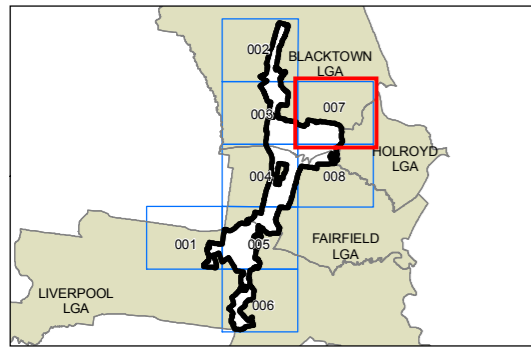
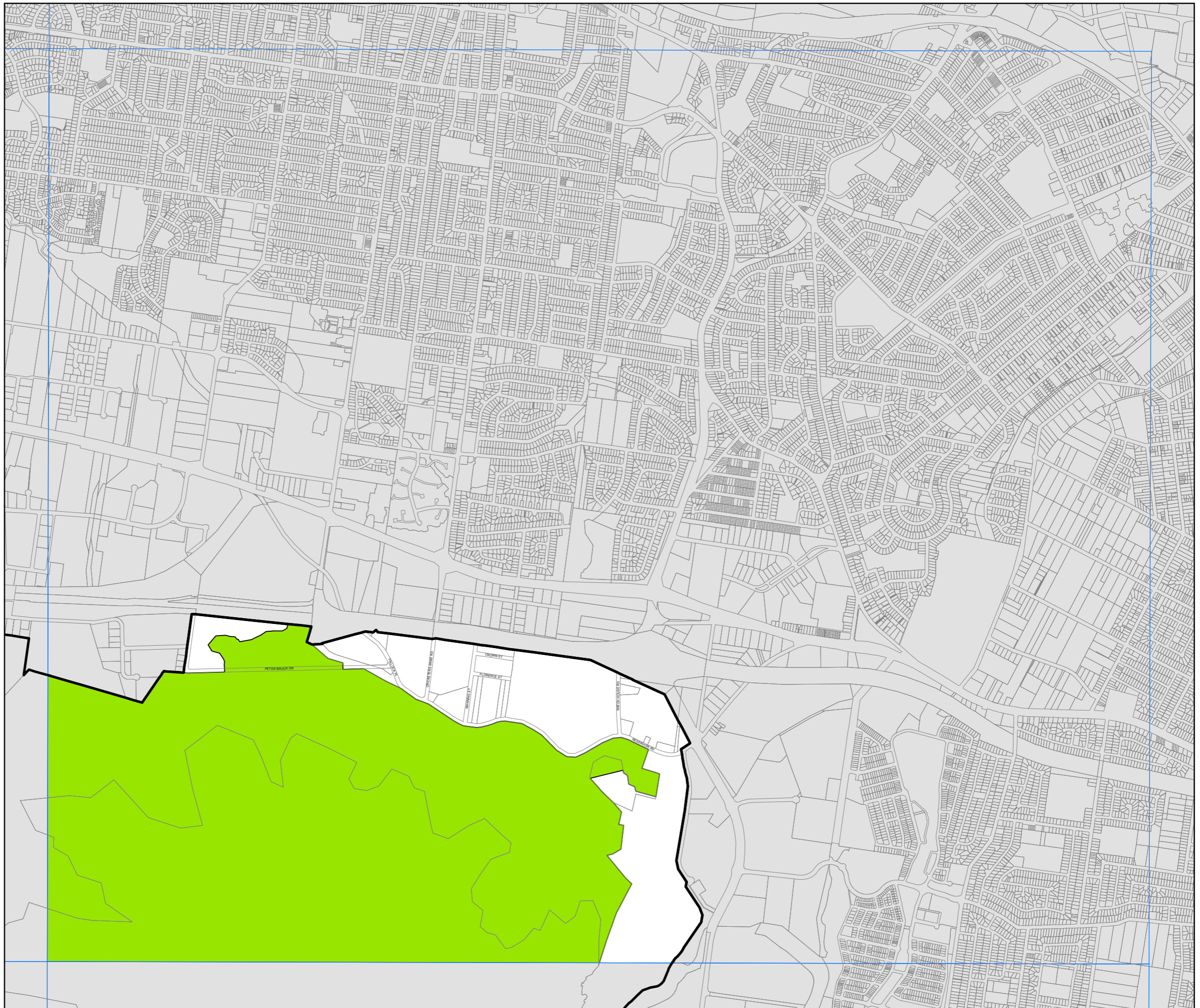

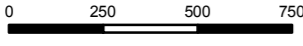


State Environmental Planning Policy (Western Sydney Parklands) 2009

Environmental Conservation Areas Map - Sheet ECA_007

-  Western Parklands
- Environmental Conservation Area**
-  Environmental Conservation Area
- Cadastre**
-  Cadastre 16/11/2011 © NSW LPI




 Projection: MGA Zone 56
 Datum: GDA94

 Scale: 1:20,000 @ A3