



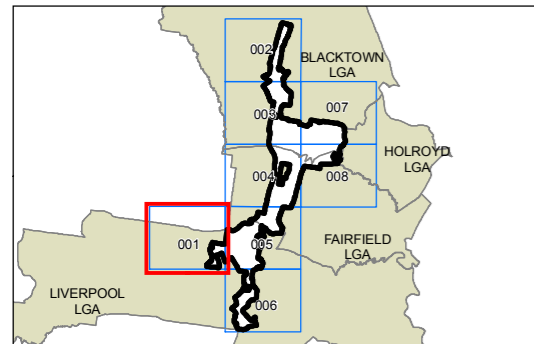


State Environmental Planning Policy (Western Sydney Parklands) 2009

Heritage Map - Sheet HER_001

-  Western Parklands
- Heritage**
-  State
-  Local
- Cadastre**
-  Cadastre 26/03/2010 © NSW LPMA



Projection: MGA Zone 56
Datum: GDA94

Scale: 1:20,000 @ A3

Map Identification Number
SEPP_WSP_HER_001_020_20111122

